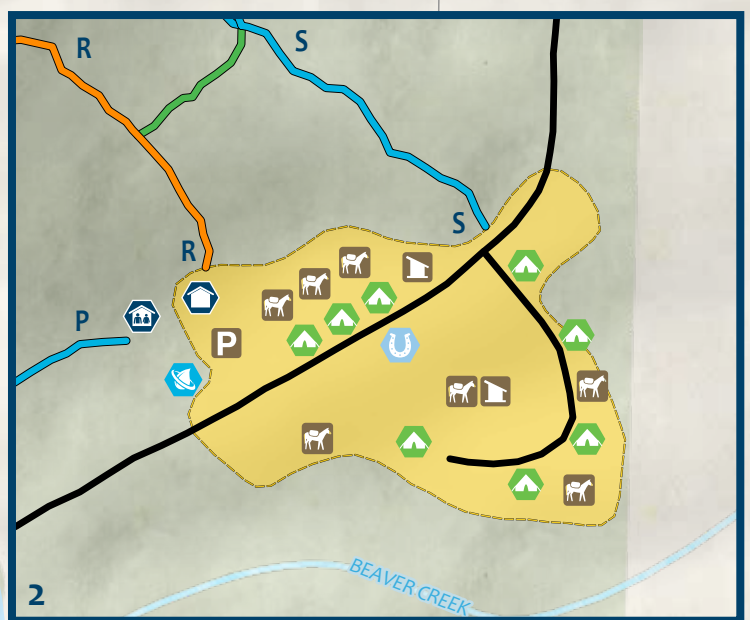
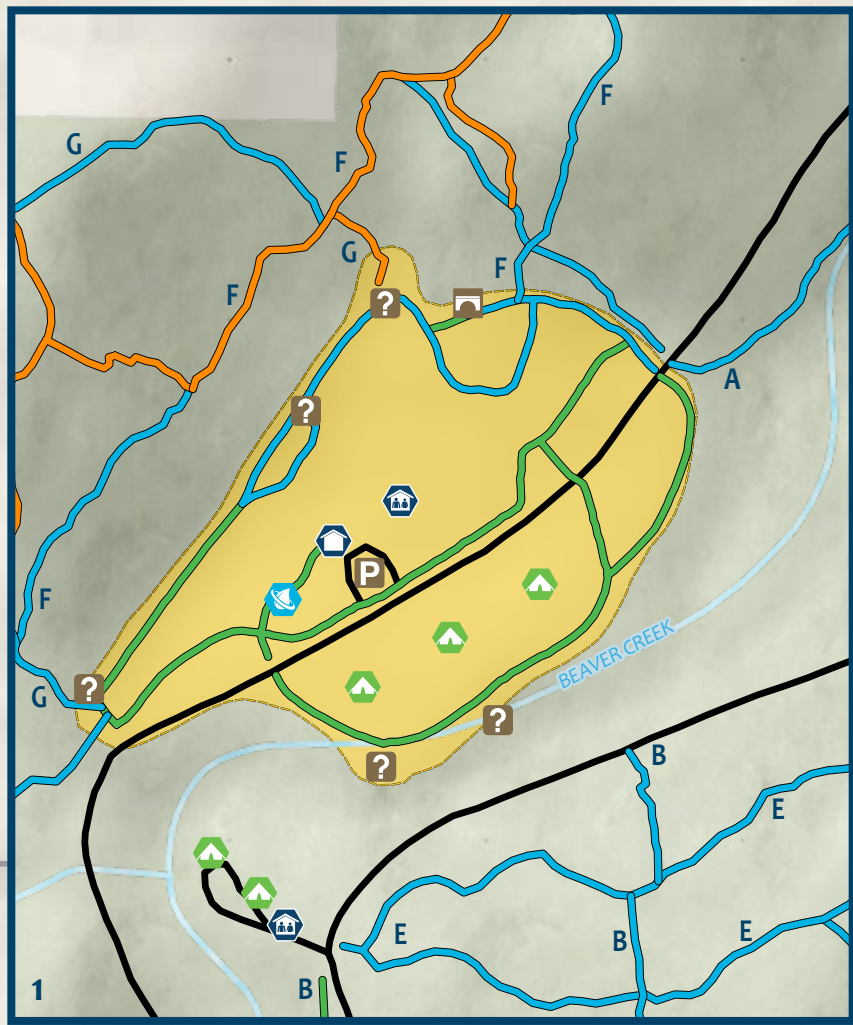
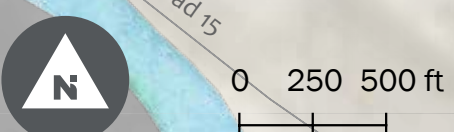


Beaver Falls County Park - Trail Rating



A. North Creek (.57)	J. The Falls (.25)
B. South Creek (.86)	K. Sandy Wood (.3)
C. Old Mill (.63)	L. Lead Lane (.3)
D. Power Line (.36)	M. Tail End (.54)
E. "Beaver" Dam Good View (.54)	N. Tail End Loop (.74)
F. Dead Man's Loop (.75)	P. Horse Ridge (.6)
G. Jesse James Hideout (.64)	R. Horse Ridge Spur (.08)
H. Overlook Pass (.3)	S. North Woods (.9)

**(miles per trail)*



Trail Rating	Amenities	Points of Interest
Beginner	Boat Landing	Bridge
Intermediate	Fishing Pier	Canoe Access
Difficult	Horse Camp	Dump Station
Park Road	Regular Campsite	Electricity Hook-Up
Boundaries	Restroom	Gate
Camp Slot	Shelter	Handicapped Parking
Common Area	Water Fixtures	Historic Site
Park		Horse Tie
State Park		Information Kiosk
Water		Manure Bunker
		Natural Features
		Parking
		Paybox
		Playground
		Severe Weather Siren
		Storage Shed
		Trail Marker
		Trailer Areas
		Water Crossing

